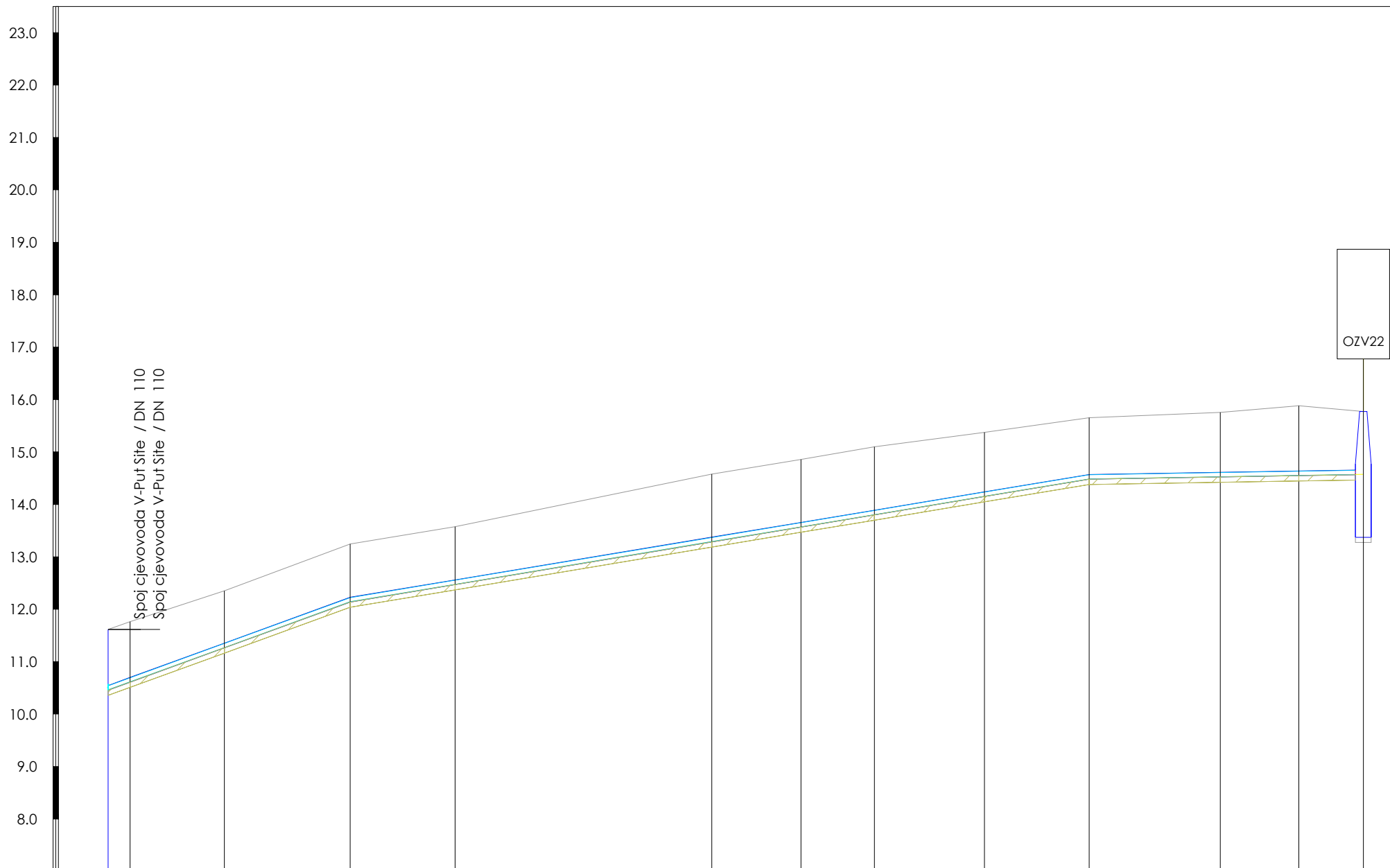
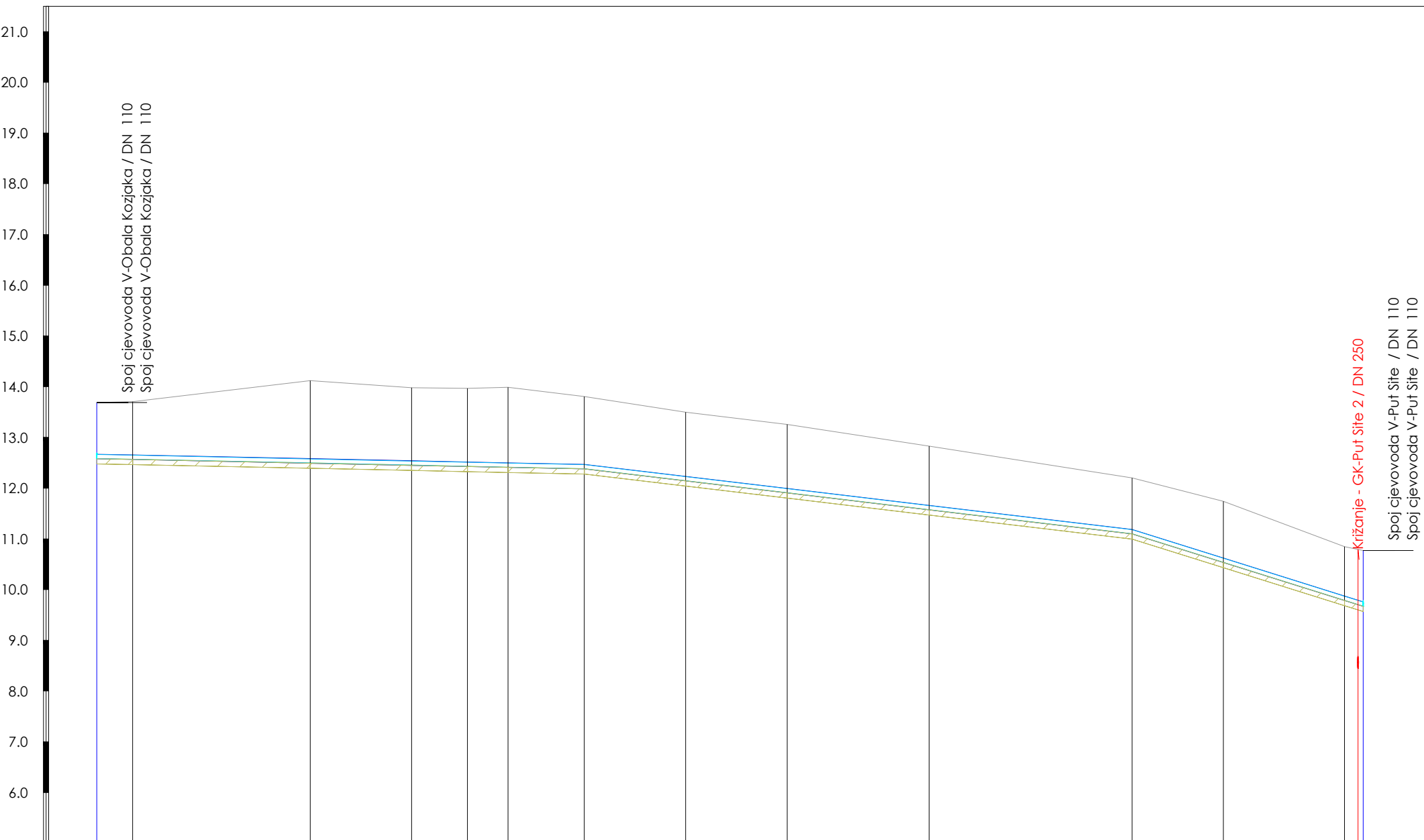


V-Kozjak 12



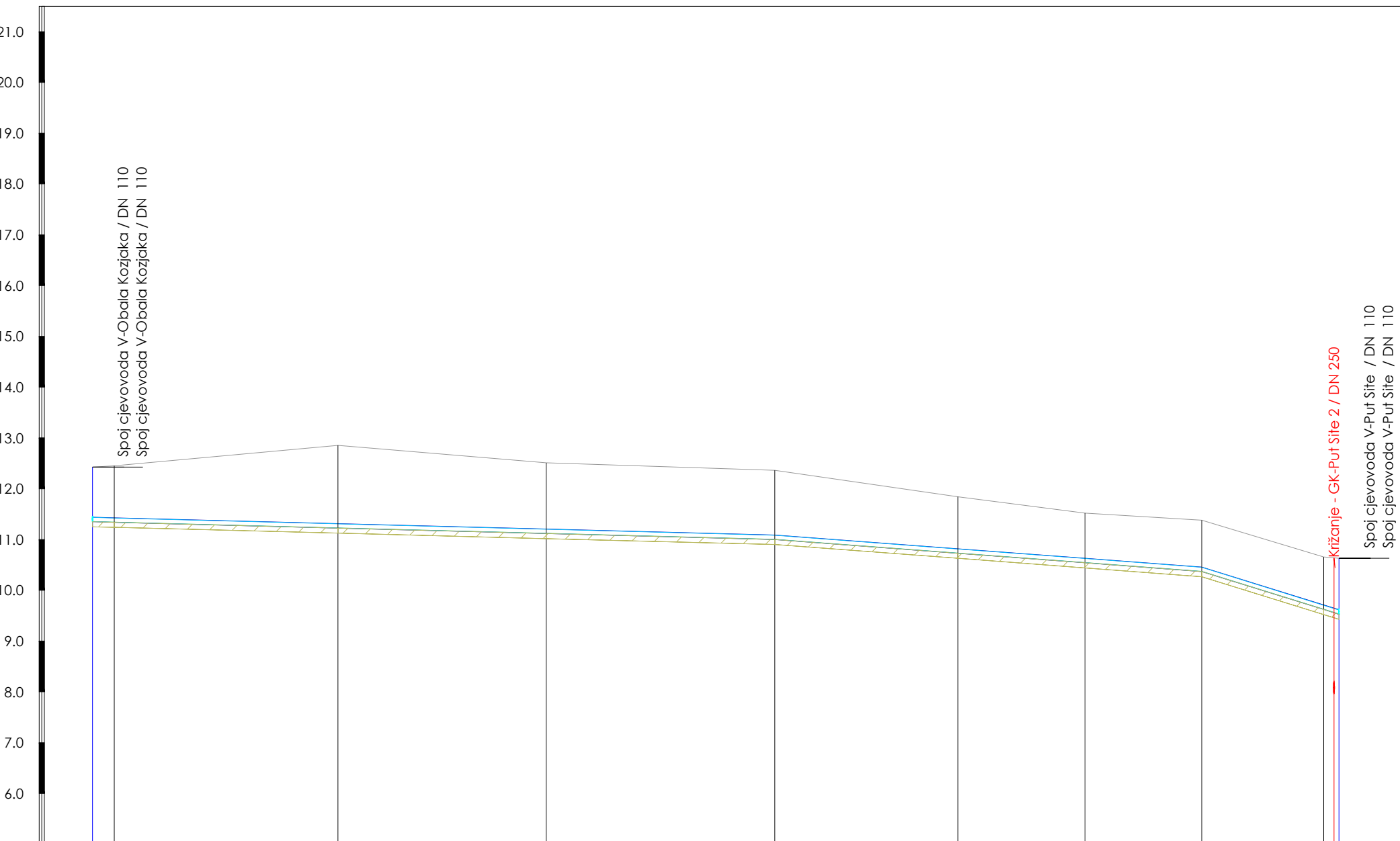
OZNAKA I RAZMAK ČVOROVA	ZČ66	4.23	18.00	v540	24.00	v541	20.00	v542	49.00	v543	17.00	v544	14.00	v545	21.00	v546	20.00	v547	25.00	v548	15.00	v549	12.28	OZV22	
MATERIJAL I UNUTARNJI PROFIL CIJEVI		PEHD 90 mm																							
NAGIB NIVELETE		-36.4 ‰					-16.6 ‰										-1.7 ‰								
GLAVNI ELEMENTI VODOVODA	ZČ66																								OZV22
KOTA TERENA [m n.m.]	11.62	10.46	11.76	12.35			13.25			14.58		14.86		15.10		15.37		15.66		15.76	15.88	15.77			
KOTA NIVELETE [m n.m.]	10.46	10.46	10.62	11.27		12.14	12.48	13.58			13.29	13.47	13.57	13.81		14.16	14.49	14.53	14.55	14.47	14.57				
KOTA DNA ROVA [m n.m.]	10.36	10.36	10.51	11.17		12.04	12.37	13.58			13.19	13.47	13.70	13.81		14.05	14.38	14.42	14.45	14.47	14.47	14.47			
DUBINA ISKOPA ROVA [m]	1.26	1.25	1.19	1.17		1.21	1.21	1.21		1.39	1.39	1.39	1.40	1.370		1.32	1.33	1.33	1.44	1.44	1.31	1.47			
HORIZONTALNI KUT		191.40°	177.88°	182.90°		177.82°	180.48°	178.55°	182.69°	177.93°	178.85°	180.56°	180.56°	180.56°	180.56°	180.56°	180.56°	180.56°	180.56°	180.56°	180.56°	180.56°	180.56°	180.56°	
VERTIKALNI KUT	0.00°	0.00°	-0.00°	-1.13°	0.00°	0.00°	0.00°	0.00°	0.00°	0.00°	0.00°	0.00°	0.00°	0.00°	0.00°	0.00°	0.00°	0.00°	0.00°	0.00°	0.00°	0.00°	0.00°	0.00°	
STACIONAŽA TERENA	0+000.00	0+004.20	0+022.20	0+046.20	0+066.20	0+106.20	0+132.20	0+146.20	0+115.20	0+132.20	0+146.20	0+167.20	0+187.20	0+212.20	0+227.20	0+239.48									

V-Kozjak 12.1



OZNAKA I RAZMAK ČVOROVA	ZČ69	7.08	35.00	v551	20.00	v552	11.00	v553	15.00	v554	15.00	v555	20.00	v556	20.00	v557	28.00	v558	40.00	v559	18.00	v560	23.86	v561	ZČ67
MATERIJAL I UNUTARNJI PROFIL CIJEVI					PEHD 90 mm																				
NAGIB NIVELETE					2.1 ‰												11.9 ‰								31.3 ‰
GLAVNI ELEMENTI VODOVODA	ZČ69																								ZČ67
KOTA TERENA [m n.m.]	13.69	12.58		14.12			13.98			12.45	12.35	12.43	13.97		12.33	12.43	13.97		12.33	12.43	13.97		12.33	12.43	13.97
KOTA NIVELETE [m n.m.]	12.58	12.58	12.57	13.71			12.45			12.35	12.35	12.43	13.97		12.33	12.43	13.97		12.33	12.43	13.97		12.33	12.43	13.97
KOTA DNA ROVA [m n.m.]	12.48	12.48	12.46	13.71			12.39			12.35	12.35	12.43	13.97		12.33	12.43	13.97		12.33	12.43	13.97		12.33	12.43	13.97
DUBINA ISKOPA ROVA [m]	1.21	1.24	1.24	1.25			1.73			1.63	1.63	1.64	1.68		1.68	1.68	1.68		1.68	1.68	1.68		1.68	1.68	1.68
HORIZONTALNI KUT				182.41°			179.97°			179.97°	179.97°	179.97°	179.97°		179.97°	179.97°	179.97°		179.97°	179.97°	179.97°		179.97°	179.97°	179.97°
VERTIKALNI KUT	0.00°	0.00°	0.00°	0.00°			0.00°			0.00°	0.00°	0.00°	0.00°		0.00°	0.00°	0.00°		0.00°	0.00°	0.00°		0.00°	0.00°	0.00°
STACIONAŽA TERENA	0+00.00	0+02.08		0+06.08			0+10.08			0+14.08		0+16.08	0+18.08		0+20.08	0+22.08	0+24.08		0+26.08	0+28.08	0+30.08		0+32.08	0+34.08	0+36.08

V-Kozjak 12.2



OZNAKA I RAZMAK ČVOROVA	ZČ68	4.23	44.00	v563	41.00	v564	45.00	v565	36.00	v566	25.00	v567	23.00	v568	24.00	v569	30.00	ZČ68
MATERIJAL I UNUTARNJI PROFIL CIJEVI					PEHD 90 mm													
NAGIB NIVELETE					2.6 ‰				7.5 ‰					31.1 ‰				
GLAVNI ELEMENTI VODOVODA	ZČ68																	ZČ68
KOTA TERENA [m n.m.]	12.43	11.36	12.45		12.86			12.36		11.84		11.52		11.38		10.66	10.63	
KOTA NIVELETE [m n.m.]	11.25	11.36	11.35	11.23	12.86			11.01		10.74		10.55		10.37		9.68	9.63	9.53
KOTA DNA ROVA [m n.m.]	11.25	11.36	11.35	11.23	12.86			11.00		10.43		10.44		10.27		9.52	9.43	9.53
DUBINA ISKOPA ROVA [m]	1.18	1.21	1.21	1.73	1.46			1.46		1.21		1.08		1.11		1.13	1.20	
HORIZONTALNI KUT					179.83°			179.83°		180.37°		179.21°		181.51°		167.49°		
VERTIKALNI KUT	0.00°	0.00°	0.00°	0.00°	0.00°			0.00°		0.00°		0.00°		0.00°		0.00°	0.00°	0.00°
STACIONAŽA TERENA	0+00.00	0+00.40		0+04.20			0+08.20			0+12.20		0+16.20		0+20.20		0+24.20	0+26.61	

UZDUŽNI PROFILI
V-Kozjak 12, V-Kozjak12.1, V-Kozjak 12.2
MJ 1: 1000/100



V/A FACTUM		Jadranska 7, 23210 Biograd n/M e-mail: vafactum@vafactum.hr tel: 023400655 fax: 023400654 OIB: 76739136445	Investitor: VODOVOD-VIR d.o.o., OIB: 77534471964 Put Mula 16, 23 234 Vir
Gradjevina: Odvodnja otpadnih voda i vodoopskrba otoka Vira: Naselje Torovi - FAZA 1 - Vodoopskrba		Projektant: Marin Čustić, mag.ing.aedif.	Suradnik: Tomislav Kević, mag.ing.aedif.
Naziv projekta/strukovna nadležnost: Glavni građevinski projekt		Suradnik: Tomislav Škara, dipl.ing.grad.	Suradnik:
Mjerilo: 1: 1000/100		Mjesto i datum: Biograd na Moru, 08/18	Iz O.P.: 60/18
		I.D.: 193/18	Pillog br: 06.30